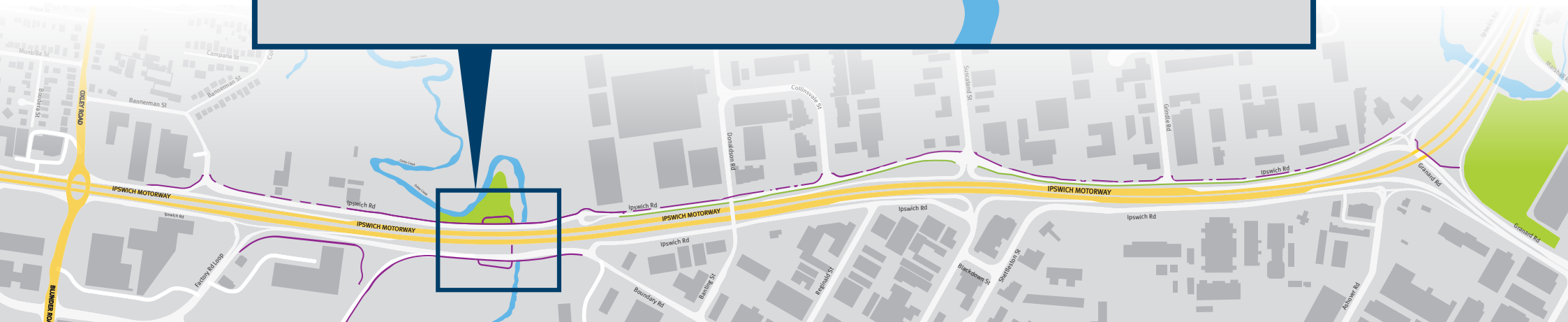
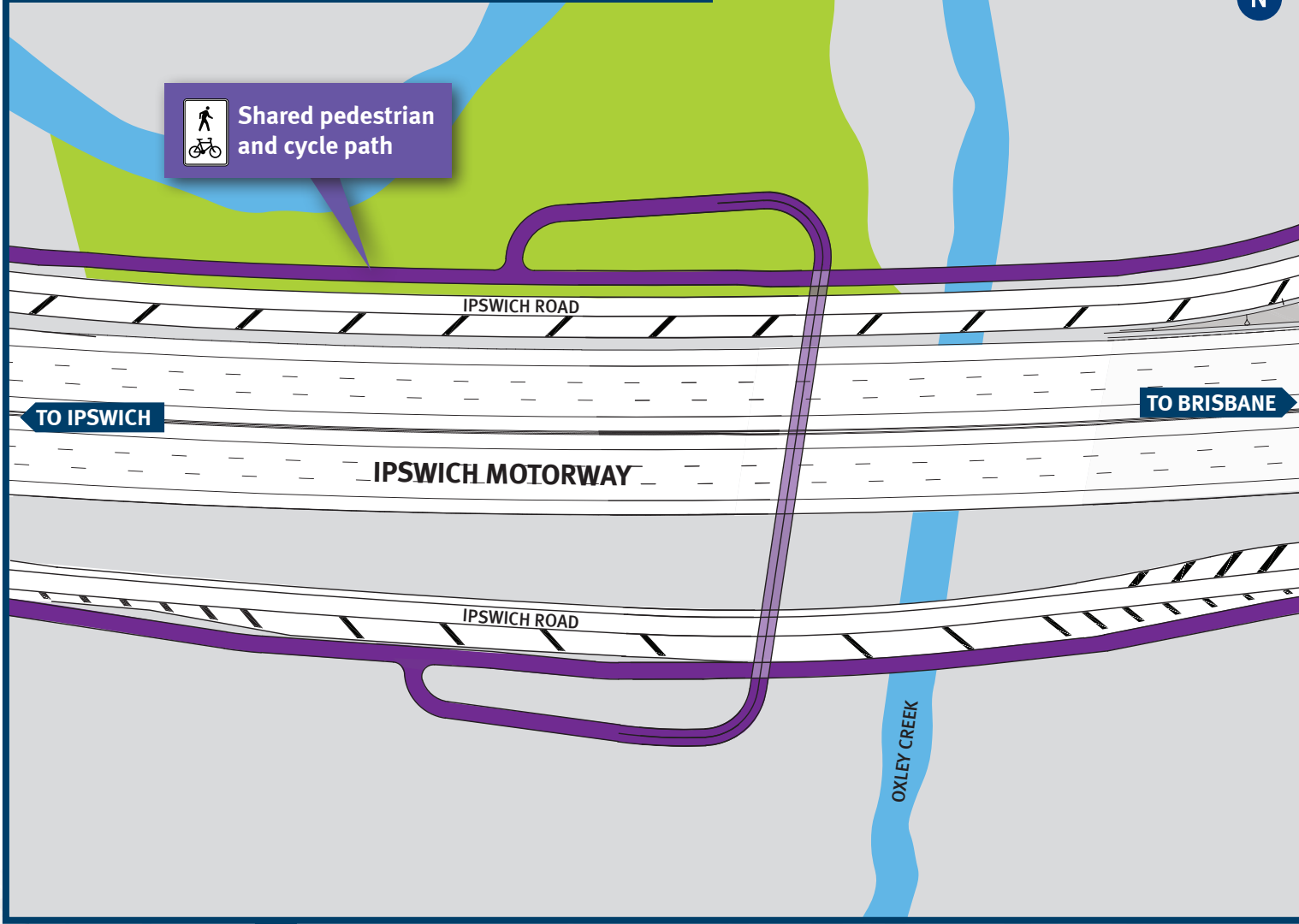


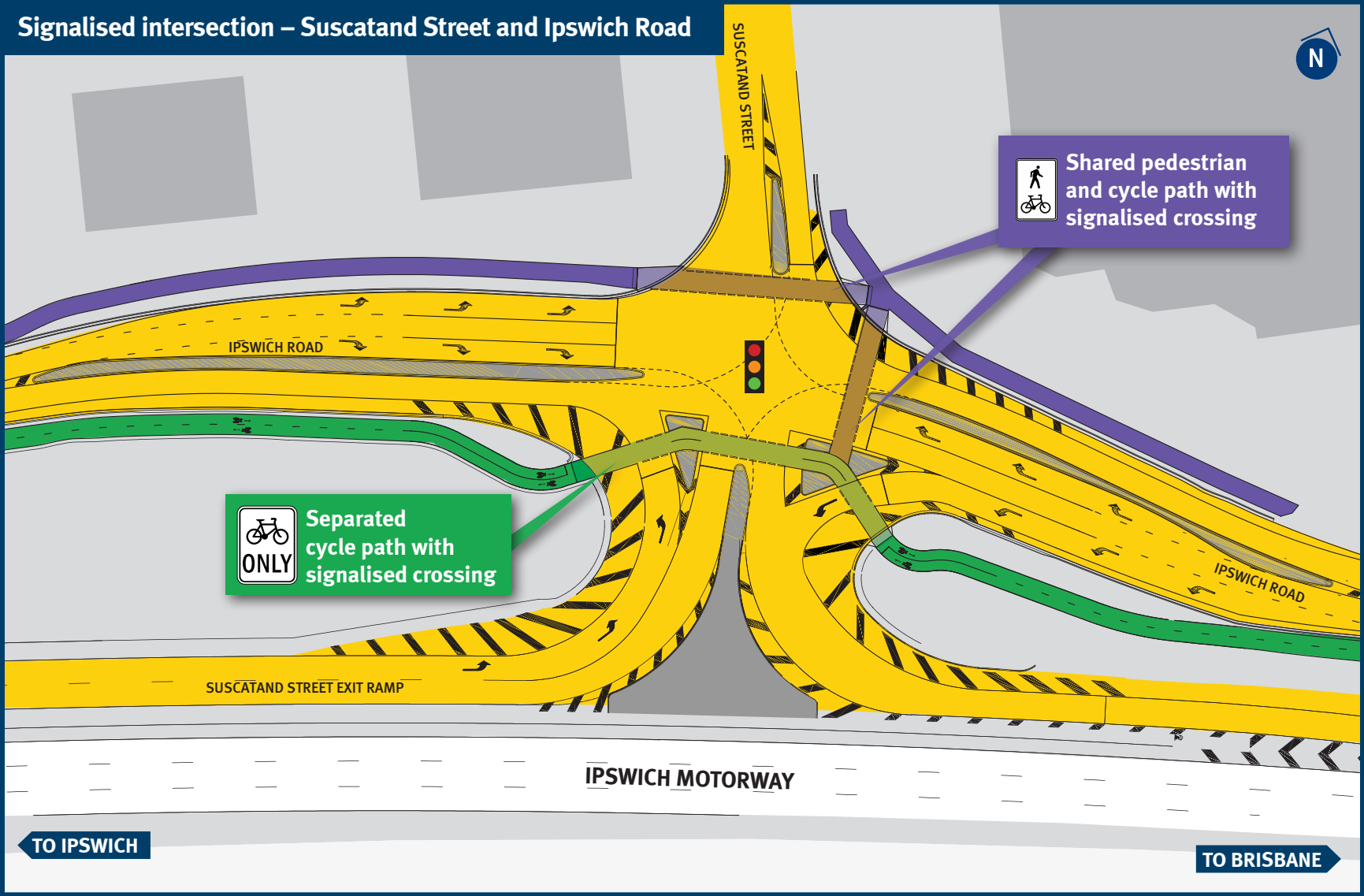
Shared pedestrian/cycle path including underpass



Shared pedestrian and cycle path



Signalised intersection – Suscatand Street and Ipswich Road



Shared pedestrian and cycle path with signalised crossing



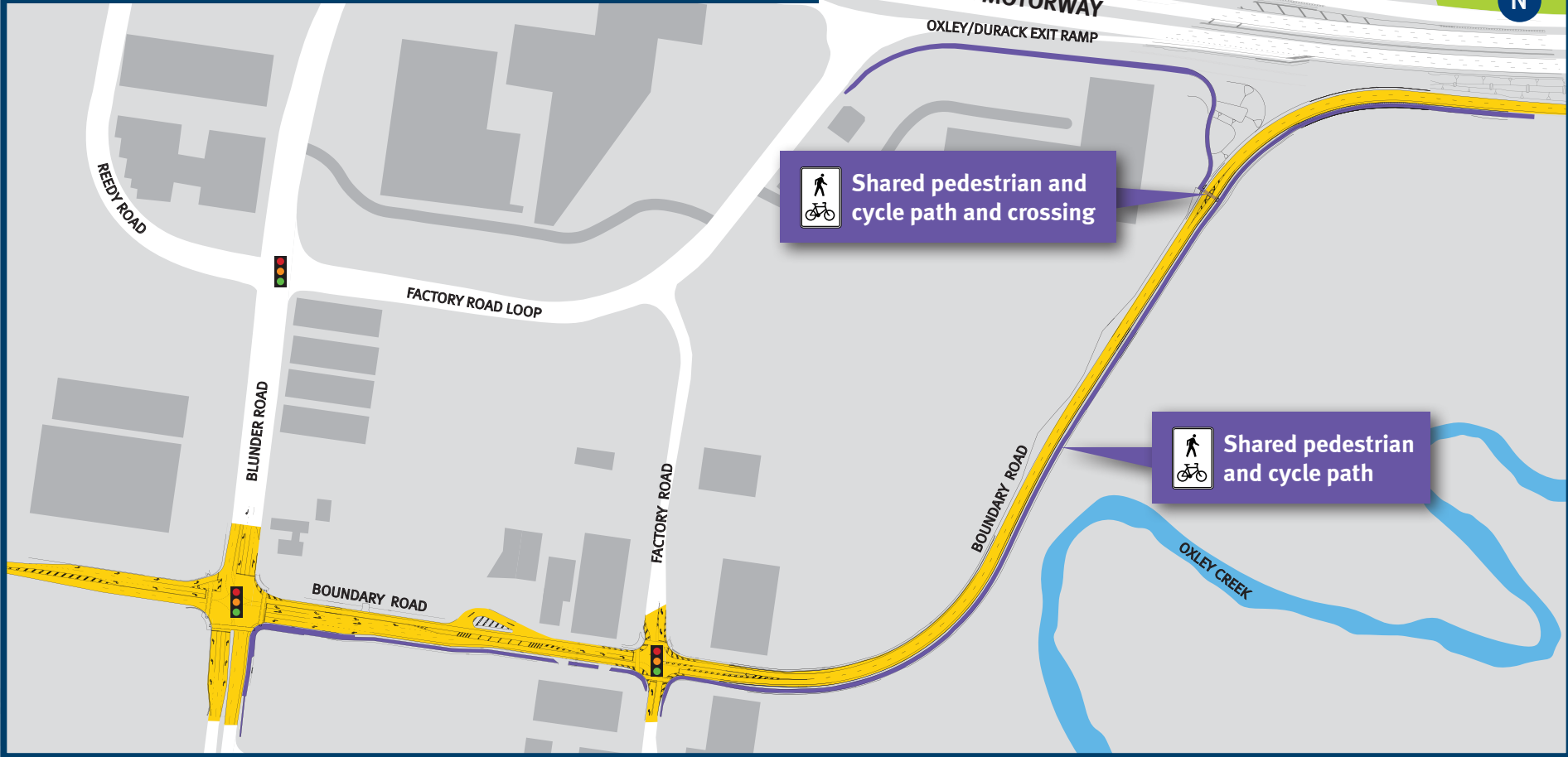
Separated cycle path with signalised crossing


TO IPSWICH


TO BRISBANE



Boundary Road Connection shared pedestrian and cycle path



 Shared pedestrian and cycle path and crossing

 Shared pedestrian and cycle path



Left turn lane from Granard Road to Ipswich Road, northern service road



Shared pedestrian and cycle path



IPSWICH ROAD



Separated cycle path with signalised crossings

TO IPSWICH





IPSWICH MOTORWAY

TO BRISBANE

GRANARD ROAD

Future project Granard/Balham is expected to be open mid-2021

LEGEND

-  Work area
-  Separated cycle path
-  Shared path
-  Future cycle path link (open mid 2021)

GRANARD ROAD EXIT RAMP

